

BY-LAW 304-87

A1

SCHOOL

R2*98*99

R2-S*98*99

"AMEND 2001-98"

R2*99

"AMEND 2005-352"

NORTH BOUNDARY OF EXCEPTION 13.23 IN BY-LAW 304-87

"AMEND 2002-147"

"AMEND 2003-372"

"AMEND 2004-144"

"AMEND 2005-5"

"AMEND 2008-50"

"AMEND 96-1999"

R2*99

"AMEND 2003-54"

"AMEND 2003-54"

RR4

OS1

R2*99

BY-LAW 177-96

R2-S*99

OS1

MJC*187*299(H)

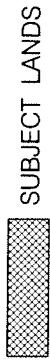
"AMEND 2005-5"

"AMEND 2003-263"

"AMEND 2005-5"

"AMEND 2005-376"

"AMEND 2003-263"



SUBJECT LANDS

AREA CONTEXT/ZONING

APPLICANT: WYNBERRY DEV. INC.

FILE No: SU0119048(GS)



DEVELOPMENT SERVICES COMMISSION

DATE: 08/23/06

DRAWN BY: DD CHECKED BY: GS SCALE 1: 3000

FIGURE No.2



HIGHWAY 48

EVERETT STREET

KENTON STREET

HAMMOLEYS BLVD

EDWARD JEFFREYS AVENUE

AMEND 2002-145

MONKHOUSE ROAD

ENCER AVENUE

MONKHOUSE ROAD



AIR PHOTO 2005

APPLICANT: WYNBERRY DEV. INC.

FILE No: SU0119048(GS)



DEVELOPMENT SERVICES COMMISSION



SUBJECT LANDS

DATE: 08/23/06

DRAWN BY: DD CHECKED BY: GS SCALE 1: 3000

FIGURE No.3



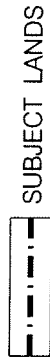
PROPOSED PLAN OF SUBDIVISION 19TM-01020

APPLICANT: WYNBERRY DEV. INC.

FILE No: SU0119048(GS)



DEVELOPMENT SERVICES COMMISSION



SUBJECT LANDS

DATE: 0823/06

DRAWN BY: DD CHECKED BY: GS SCALE 1: 3000

FIGURE No. 4

PHASES OF DEVELOPMENT





APPLICANT: WYNBERRY DEV. INC.

FILE No: SU0119048(GS)



DEVELOPMENT SERVICES COMMISSION

SU0119048.DGN 05/09/2006 10:34:28 AM

-  PHASE 1-REGISTERED
-  PHASE 2- DRAFT APPROVED
-  FUTURE PHASE
-  SUBJECT LANDS

DATE: 08/23/06

DRAWN BY: DD CHECKED BY: GS SCALE 1: 3000

FIGURE No.5

