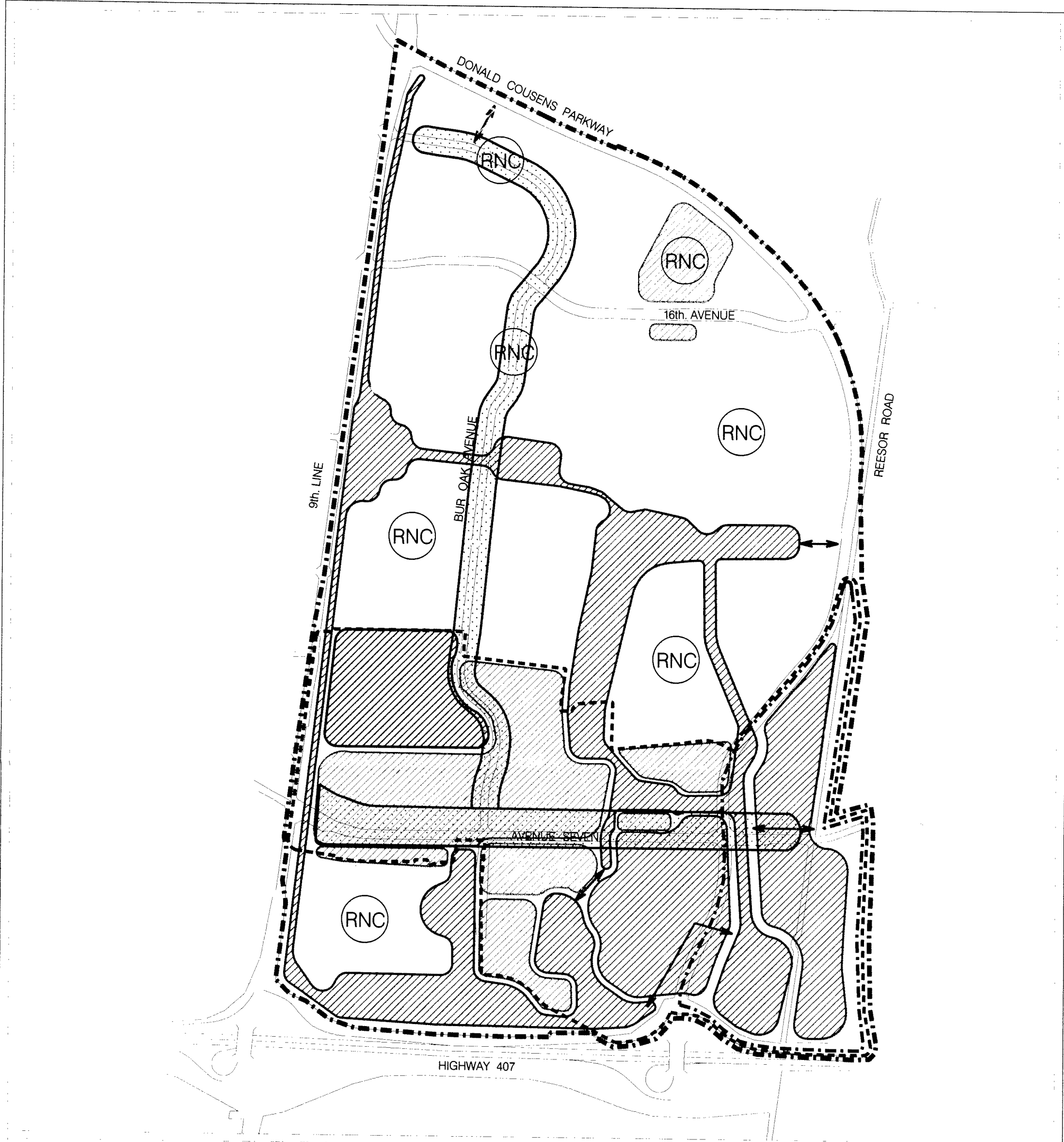


SCHEDULE 'AA' – DETAILED LAND USE

SECONDARY PLAN FOR THE CORNELL PLANNING DISTRICT (P.D. 29-1)

■■■■■	BOUNDARY OF AREA COVERED BY THIS AMENDMENT	-----	CORNELL CENTRE BOUNDARY	-----	DEFERRAL AREA
RESIDENTIAL NEIGHBOURHOOD	COMMUNITY AMENITY AREA -BUR OAK CORRIDOR	INSTITUTIONAL	STORM WATER MANAGEMENT	NP CP	NEIGHBOURHOOD PARK COMMUNITY PARK
RESIDENTIAL NEIGHBOURHOOD - CORNELL CENTRE	COMMUNITY AMENITY AREA -BUR OAK CORRIDOR CORNELL CENTRE	NEIGHBOURHOOD COMMERCIAL CENTRE	NP CP	Public School	PUBLIC SCHOOL SECONDARY/COLLEGIATE SCHOOL
AVENUE SEVEN CORRIDOR - MIXED RESIDENTIAL	COMMUNITY AMENITY AREA -CORNELL CENTRE	BUSINESS PARK AREA -AVENUE SEVEN CORRIDOR	Public School	Catholic Elementary School	CATHOLIC ELEMENTARY SCHOOL CATHOLIC SECONDARY SCHOOL
SEE SECTION 6.2.4.2	COMMUNITY AMENITY AREA -CORNELL NORTH CENTRE	BUSINESS PARK AREA	PW	Place of Worship Site	PLACE OF WORSHIP SITE
SEE SECTION 6.2.5.2	COMMUNITY AMENITY AREA -AUTOMOTIVE SERVICE CENTRE	BUSINESS CORRIDOR AREA -AUTOMOTIVE SERVICE CENTRE	RTT	Regional Transit Terminal	REGIONAL TRANSIT TERMINAL
SEE SECTIONS 6.2.5.2 OR 6.3.3.2	SEE SECTION 6.3.4.2 OR 6.3.5.2	OPEN SPACE			
		ENVIRONMENTAL PROTECTION AREA			



SCHEDULE 'BB' – COMMUNITY STRUCTURE

SECONDARY PLAN FOR THE CORNELL PLANNING DISTRICT (P.D. 29-1)

BOUNDARY OF AREA COVERED BY THIS AMENDMENT

CORNELL CENTRE BOUNDARY

DEFERRAL AREA

RESIDENTIAL NEIGHBOURHOODS

RESIDENTIAL NEIGHBOURHOOD

RESIDENTIAL NEIGHBOURHOOD CENTRE

MIXED USE DISTRICT

RESIDENTIAL NEIGHBOURHOOD

COMMUNITY FACILITIES AND HEALTH CARE CAMPUS

MIXED USE RETAIL CENTRE

BUSINESS PARK

DEVELOPMENT CORRIDORS

AVENUE SEVEN AND BUR OAK DEVELOPMENT CORRIDORS

GREENSPACE CORRIDORS

NS AND EW GREEN SPACE CORRIDORS

ROAD SIDE GREEN LINKS

MARKHAM DEVELOPMENT SERVICES COMMISSION

OFFICIAL PLAN AMENDMENT No. xxx

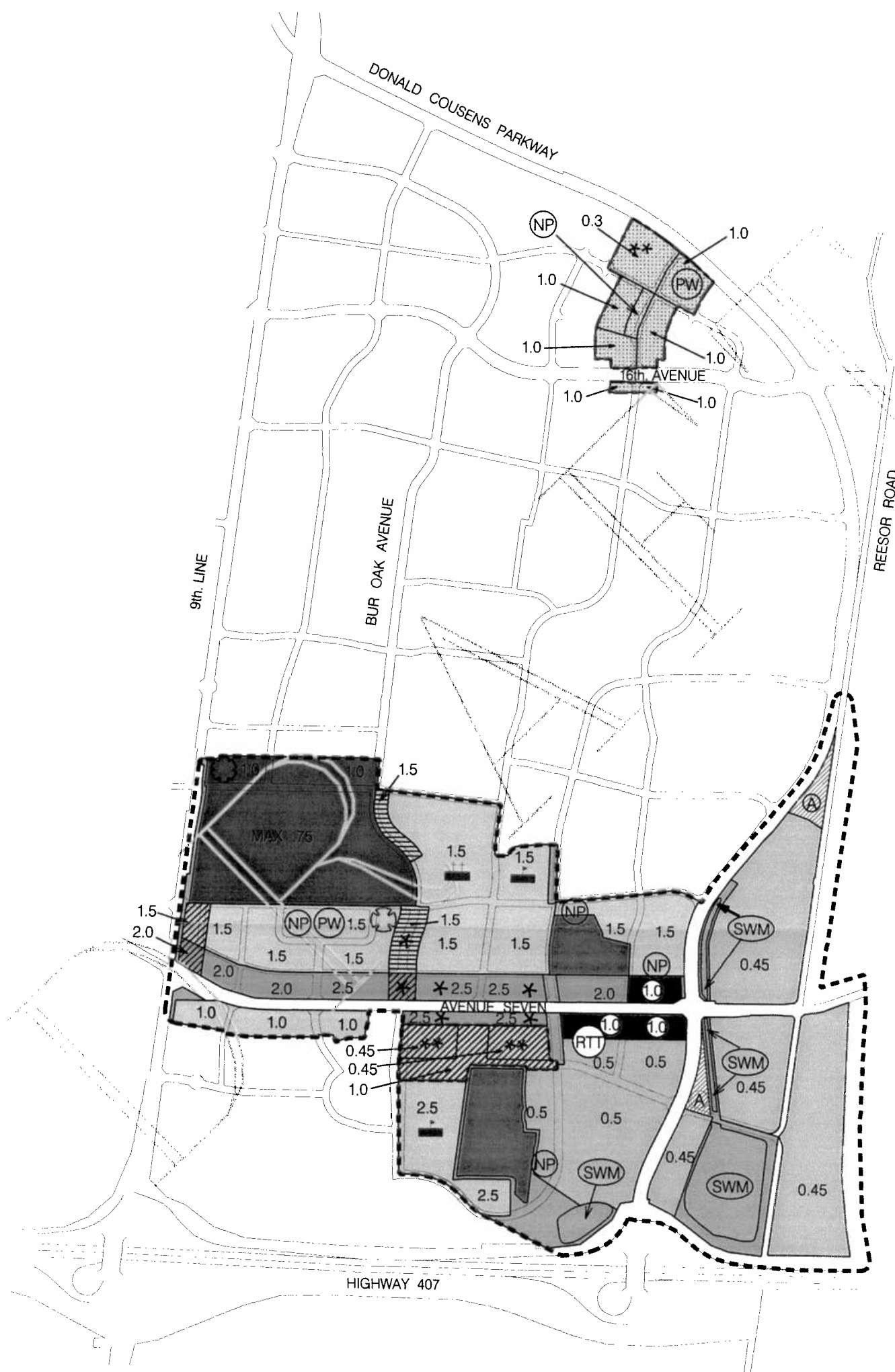
DRAWN BY: DD

CHECKED BY: MB

SCALE:

DATE: 03/21/07

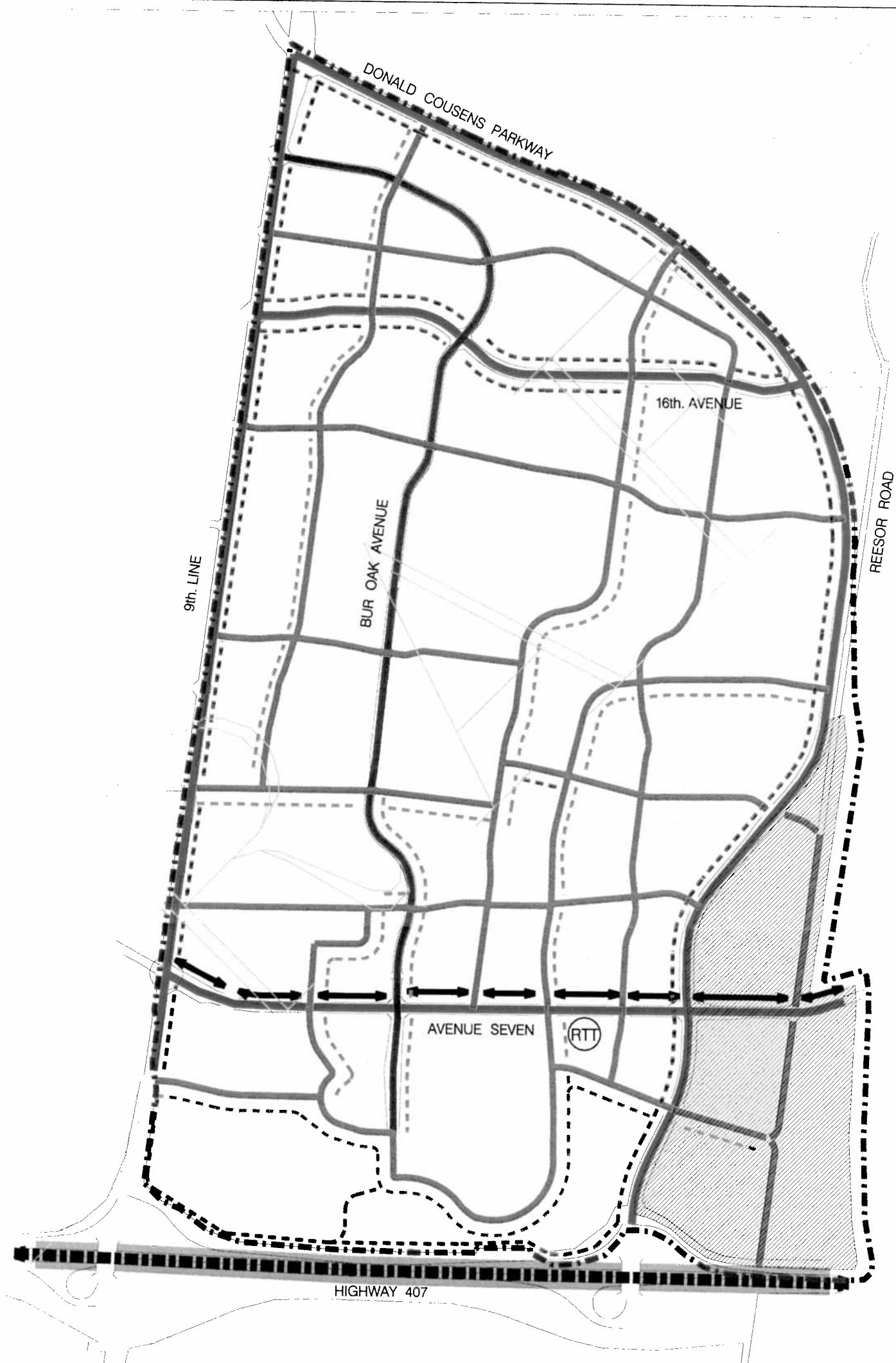
schbb.dgn 21/03/2007 3:25:49 PM



SCHEDULE 'CC' – DEVELOPMENT BLOCKS











SECONDARY PLAN FOR THE CORNELL PLANNING DISTRICT (P.D. 29-1)

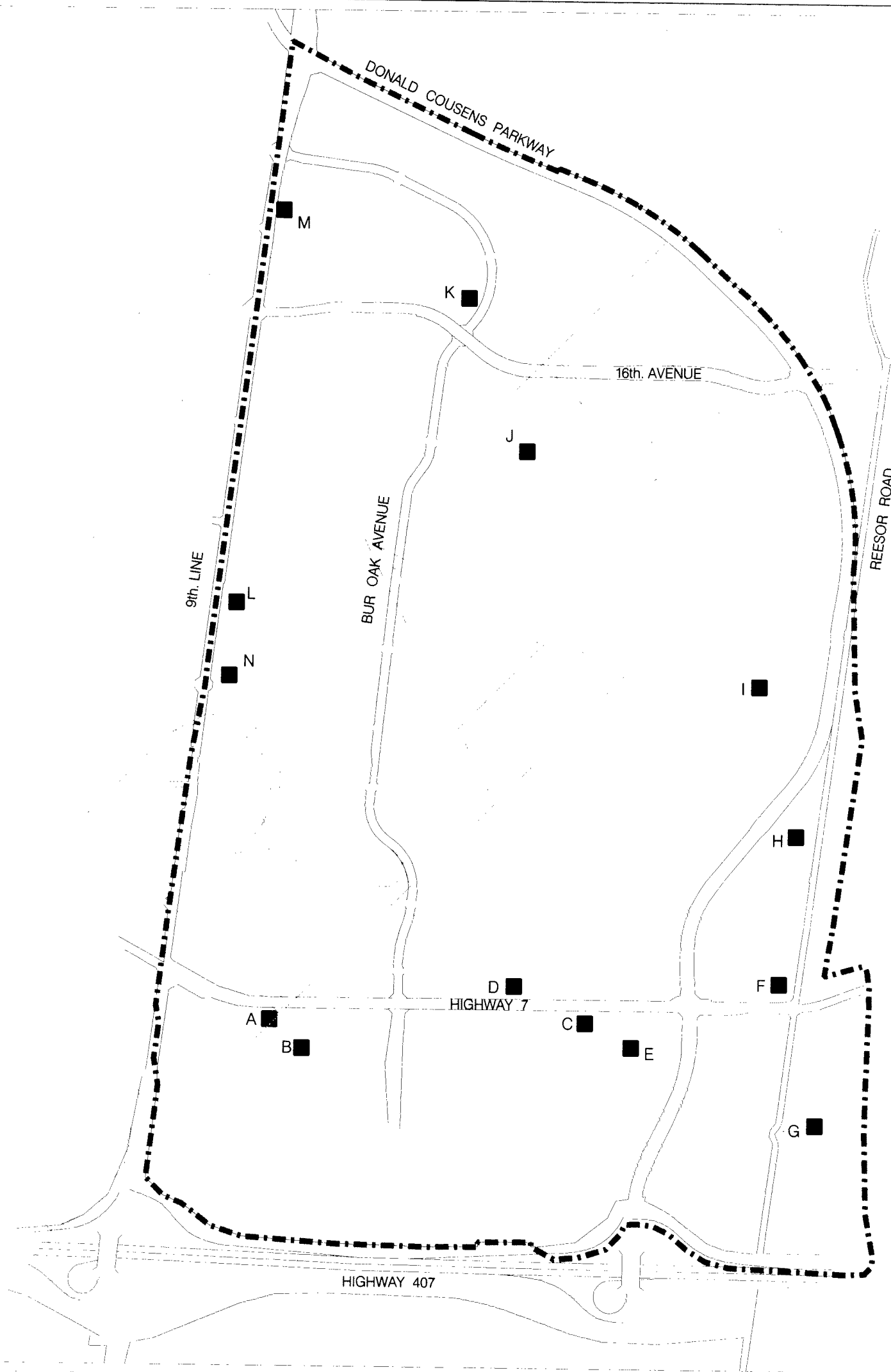
----- CORNELL CENTRE BOUNDARY			- - - - - DEFERRAL AREA		----- MIXED USE RETAIL CENTRE BOUNDARY	
RESIDENTIAL NEIGHBOURHOOD - CORNELL CENTRE	COMMUNITY AMENITY AREA - BUR OAK CORRIDOR	INSTITUTIONAL	BUSINESS PARK AREA - AVENUE SEVEN CORRIDOR	BUSINESS PARK AREA	SWM STORM WATER MANAGEMENT	NP CP NEIGHBOURHOOD PARK COMMUNITY PARK
AVENUE SEVEN CORRIDOR - MIXED RESIDENTIAL	COMMUNITY AMENITY AREA - BUR OAK CORRIDOR CORNELL CENTRE	BUSINESS PARK AREA	BUSINESS CORRIDOR AREA - AUTOMOTIVE SERVICE CENTRE	OPEN SPACE	PUBLIC SCHOOL SECONDARY/COLLEGIATE SCHOOL	CATHOLIC ELEMENTARY SCHOOL CATHOLIC SECONDARY SCHOOL
SEE SECTION 6.2.4.2	COMMUNITY AMENITY AREA - CORNELL CENTRE	ENVIRONMENTAL PROTECTION AREA	OPEN SPACE	PLACE OF WORSHIP	EMERGENCY SERVICES	REGIONAL TRANSIT TERMINAL
SEE SECTION 6.2.5.2	COMMUNITY AMENITY AREA - CORNELL NORTH CENTRE					
SEE SECTION 6.2.5.2 OR 6.3.3.2	COMMUNITY AMENITY AREA - AUTOMOTIVE SERVICE CENTRE					
	SEE SECTION 6.3.4.2 OR 6.3.5.2					
	MINIMUM FLOOR SPACE INDEX					



SCHEDULE 'DD' – TRANSPORTATION

SECONDARY PLAN FOR THE CORNELL PLANNING DISTRICT (P.D. 29-1)

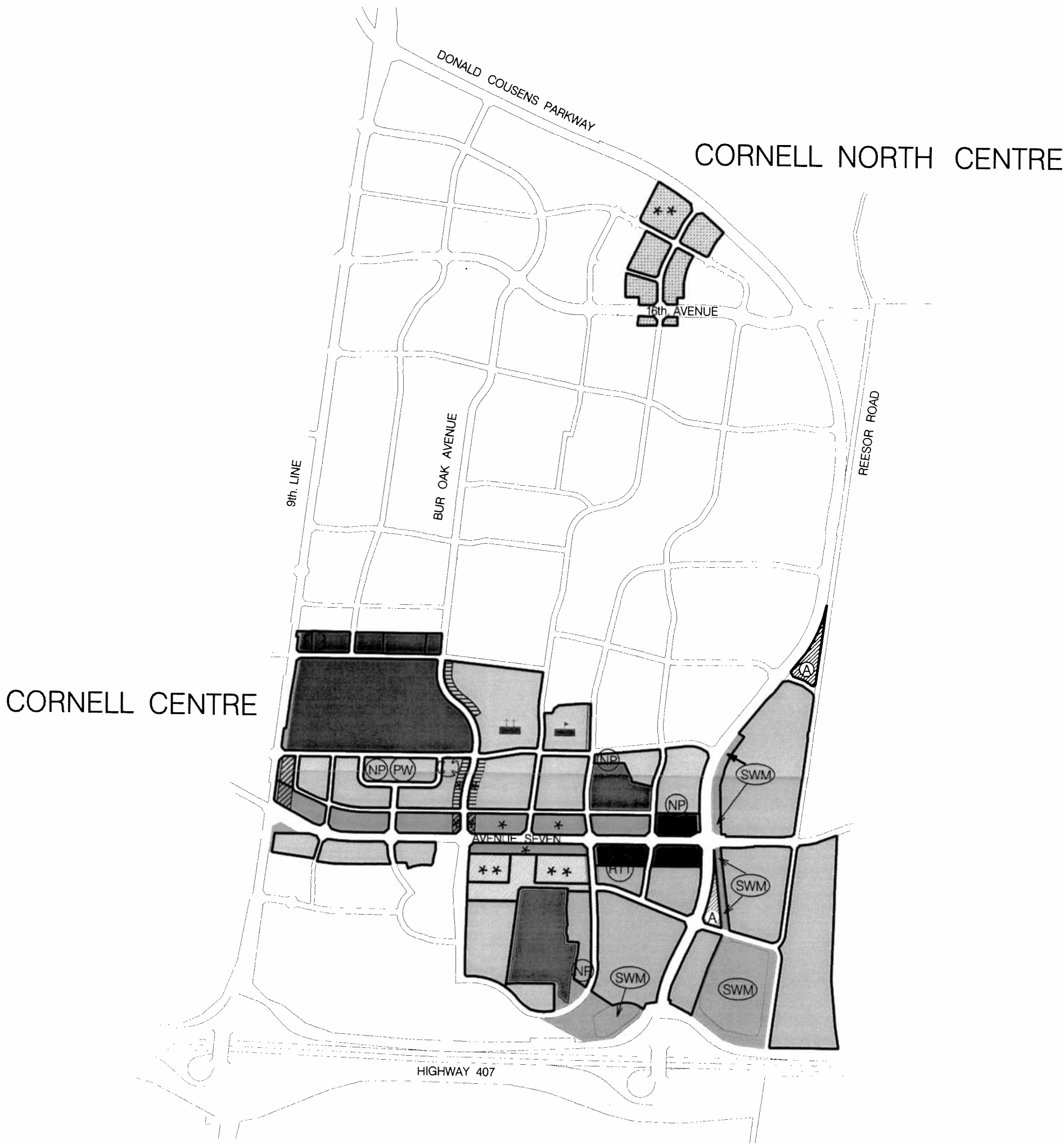
- | | | |
|--|---|---|
| - - - - - BOUNDARY OF AREA COVERED BY THIS AMENDMENT | |  DEFERRAL AREA |
|  PROVINCIAL HIGHWAY |  ON ROAD BICYCLE FACILITY |  PROVINCIAL TRANSITWAY |
|  REGION OF YORK ARTERIAL ROAD |  OFF ROAD BICYCLE FACILITY |  REGIONAL TRANSITWAY |
|  MAJOR COLLECTOR ROAD | |  REGIONAL TRANSIT TERMINAL |
|  MINOR COLLECTOR ROAD | | |



APPENDIX 2 CULTURAL HERITAGE RESOURCES

 BOUNDARY OF AREA COVERED BY THIS AMENDMENT

 HERITAGE BUILDING (Locations Approximate)



APPENDIX 3 DEVELOPMENT BLOCKS – CORNELL CENTRE AND CORNELL NORTH CENTRE

BOUNDARY OF DEVELOPMENT BLOCKS

- | | | | |
|--|--|--|--|
| RESIDENTIAL NEIGHBOURHOOD – CORNELL CENTRE | COMMUNITY AMENITY AREA – BUR OAK CORRIDOR | INSTITUTIONAL | STORM WATER MANAGEMENT |
| AVENUE SEVEN CORRIDOR – MIXED RESIDENTIAL | COMMUNITY AMENITY AREA – BUR OAK CORRIDOR CORNELL CENTRE | BUSINESS PARK AREA – AVENUE SEVEN CORRIDOR | NEIGHBOURHOOD PARK COMMUNITY PARK |
| SEE SECTION 6.2.4.2 | COMMUNITY AMENITY AREA – CORNELL CENTRE | BUSINESS PARK AREA | PUBLIC SCHOOL SECONDARY/COLLEGIATE SCHOOL |
| SEE SECTION 6.2.5.2 | COMMUNITY AMENITY AREA – CORNELL NORTH CENTRE | BUSINESS CORRIDOR AREA – AUTOMOTIVE SERVICE CENTRE | CATHOLIC ELEMENTARY SCHOOL CATHOLIC SECONDARY SCHOOL |
| SEE SECTION 6.2.5.2 OR 6.3.3.2 | SEE SECTION 6.3.4.2 OR 6.3.5.2 | OPEN SPACE | PLACE OF WORSHIP |
| | | ENVIRONMENTAL PROTECTION AREA | EMERGENCY SERVICES |
| | | | REGIONAL TRANSIT TERMINAL |