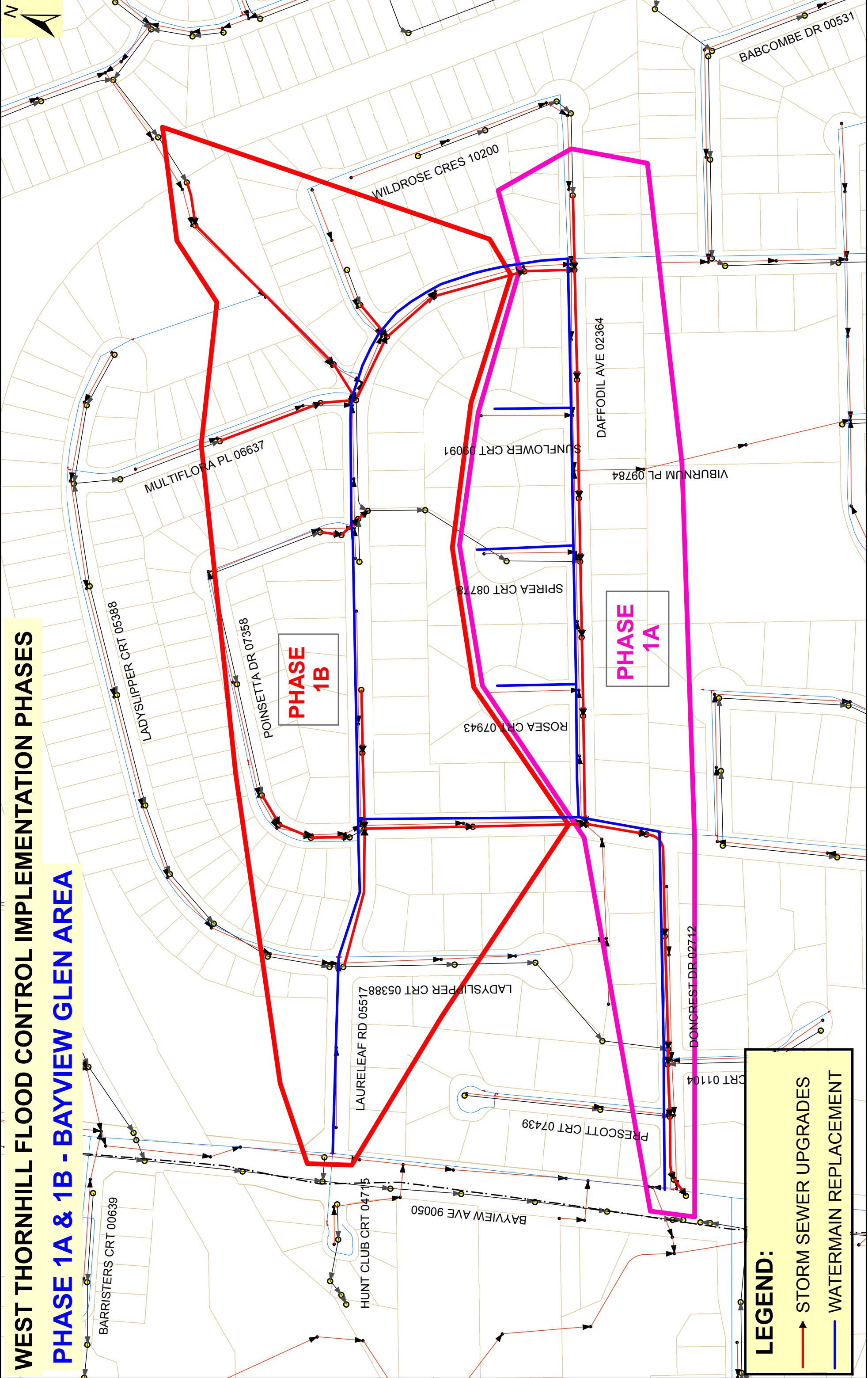


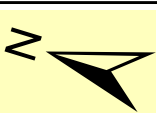
**WEST THORNHILL FLOOD CONTROL IMPLEMENTATION PHASES**  
**PHASE 1A & 1B - BAYVIEW GLEN AREA**



**LEGEND:**

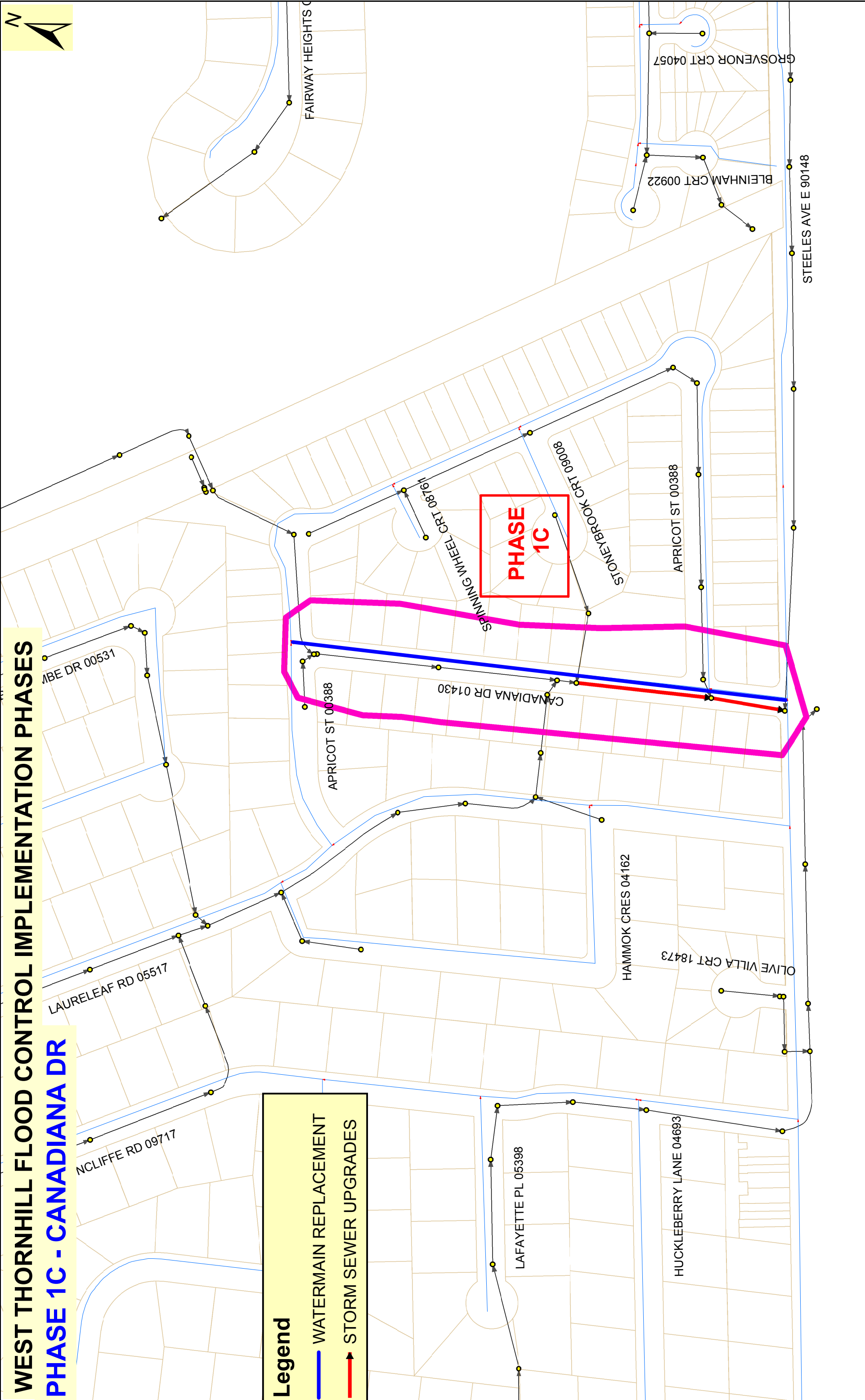
- STORM SEWER UPGRADES
- WATERMAIN REPLACEMENT

# WEST THORNHILL FLOOD CONTROL IMPLEMENTATION PHASES PHASE 1C - CANADIANA DR



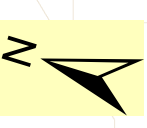
**Legend**

- WATERMAIN REPLACEMENT
- STORM SEWER UPGRADES





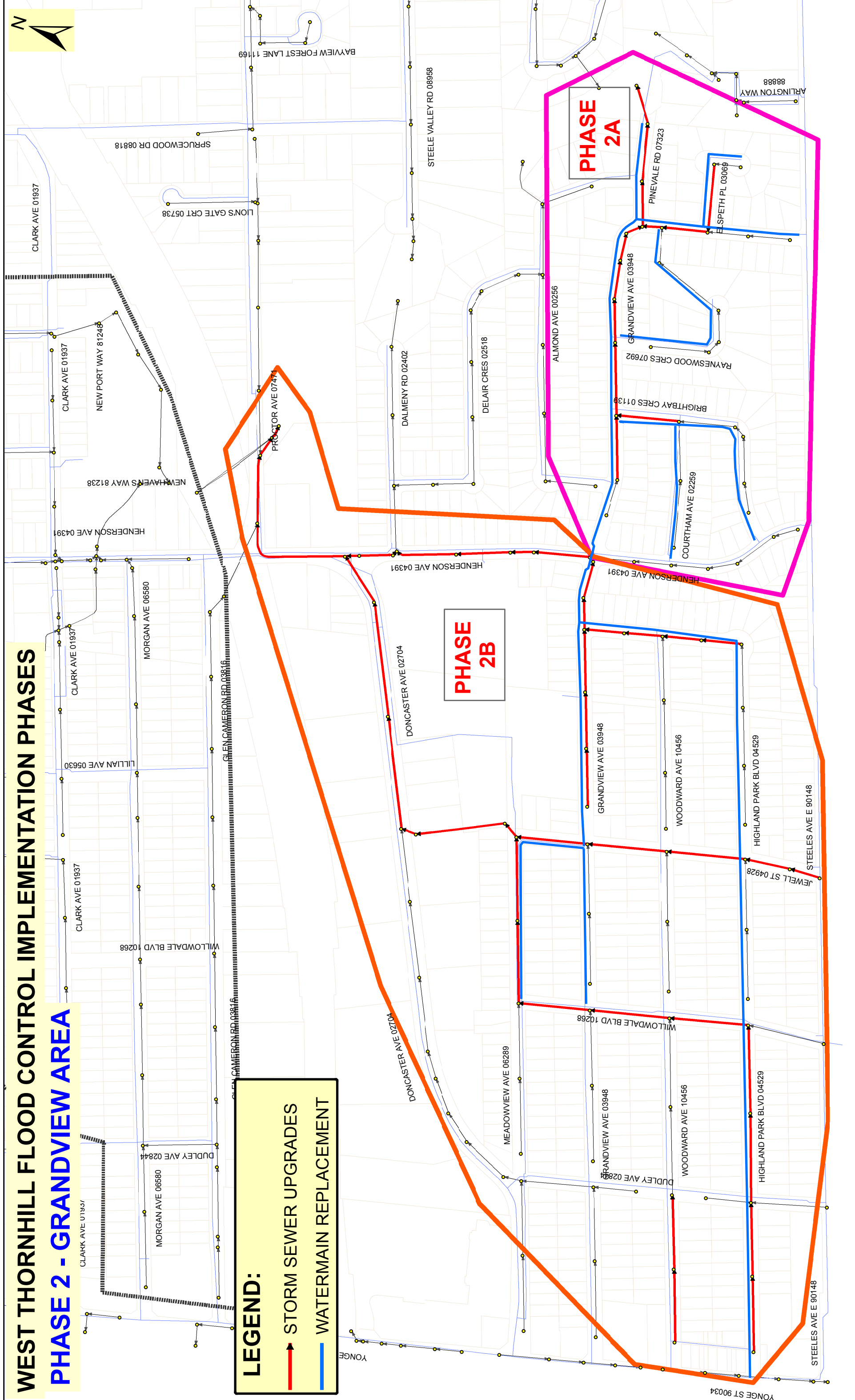
# WEST THORNHILL FLOOD CONTROL IMPLEMENTATION PHASES

## PHASE 2 - GRANDVIEW AREA

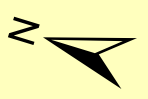


**LEGEND:**



-  STORM SEWER UPGRADES
-  WATERMAIN REPLACEMENT



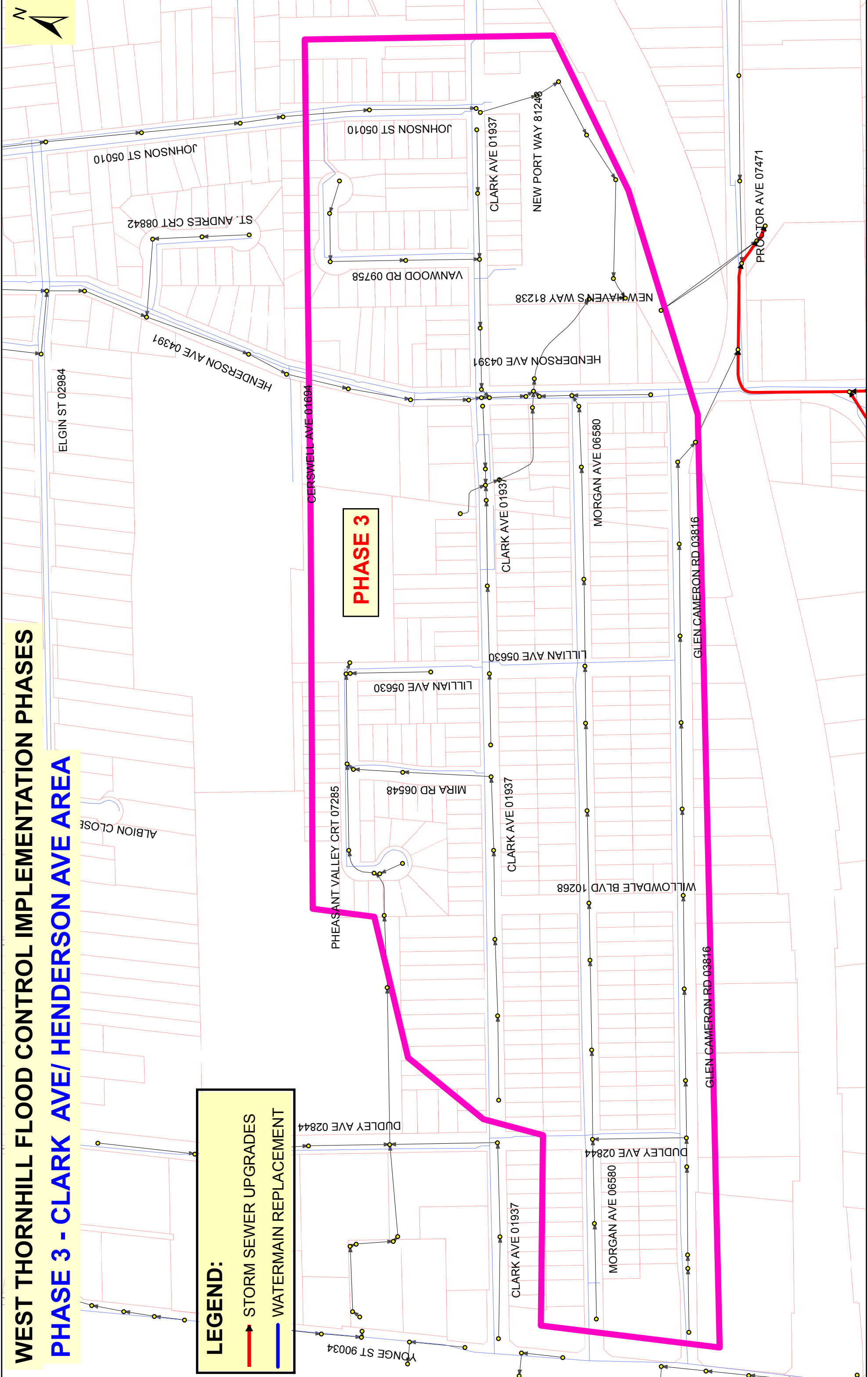
# WEST THORNHILL FLOOD CONTROL IMPLEMENTATION PHASES PHASE 3 - CLARK AVE/ HENDERSON AVE AREA



**LEGEND:**

-  STORM SEWER UPGRADES
-  WATERMAIN REPLACEMENT

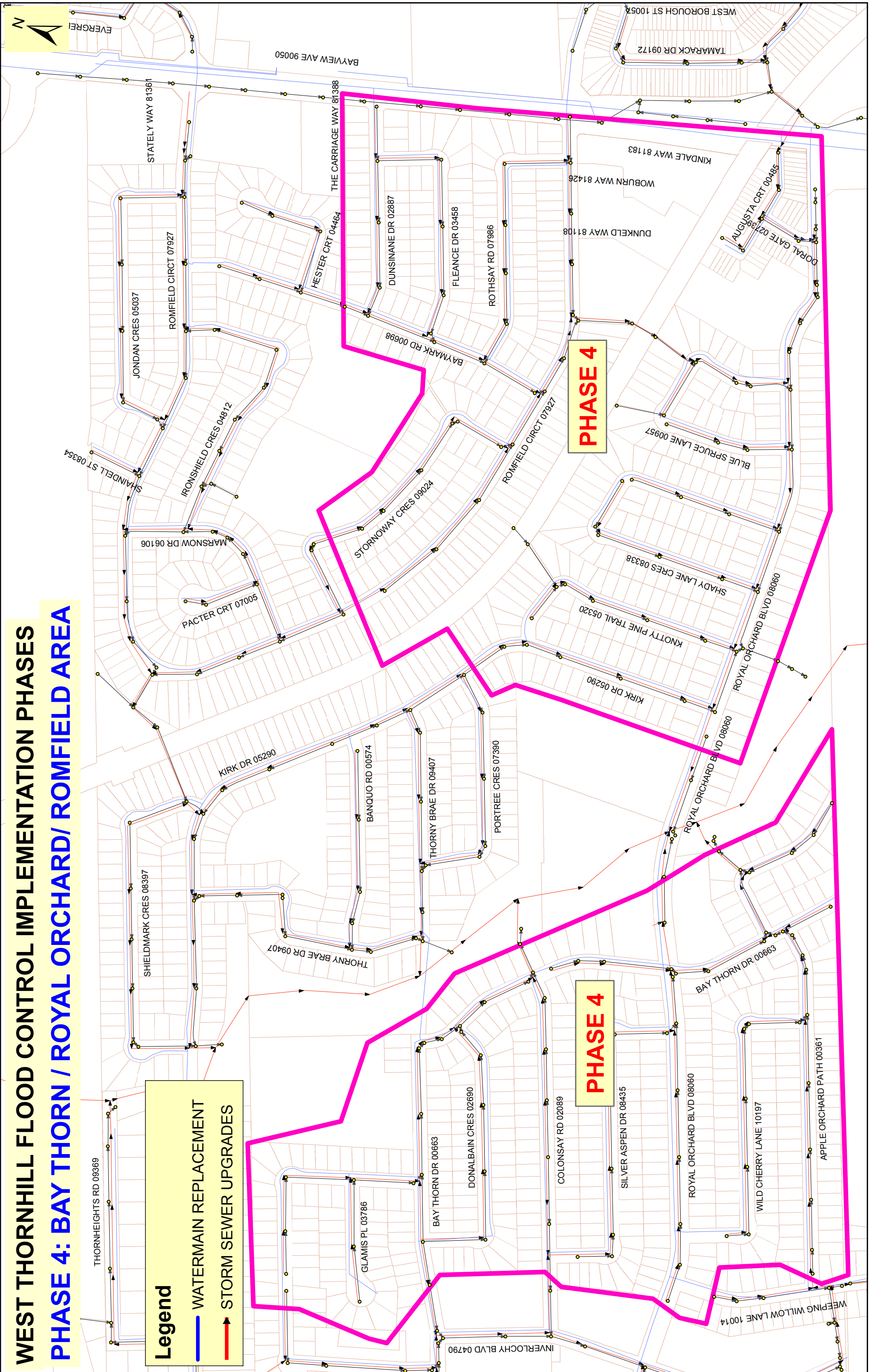
**PHASE 3**



# WEST THORNHILL FLOOD CONTROL IMPLEMENTATION PHASES PHASE 4: BAY THORN / ROYAL ORCHARD/ ROMFIELD AREA

**Legend**

- WATERMAIN REPLACEMENT
- STORM SEWER UPGRADES



**PHASE 4**

**PHASE 4**